

Notices to Mariners, SWEDEN Swedish Maritime Administration



Areas in Swedish Notices to Mariners



SJÖFARTSVERKET

Editorial office
Swedish Maritime Administration
Ufs
601 78 NORRKÖPING
Sweden
tel: 0771 630 605
e-mail: ufs@sjofartsverket.se
Publisher:
Hydrographer Patrik Wiberg

ANNOUNCEMENTS

No Announcements in this booklet.

NOTICES**Bay of Bothnia**

* 16082 (T)

Chart: 41, 4101, 414

Sweden. Bay of Bothnia. SE of Luleå. Junkön. Firing exercises September 1, 2021.

Firing exercises will be carried out within Junkön firing range during stated times.

The area is supervised. Firing will be discontinued when vessels pass through the area.

Further information during firing: +46 70 547 35 15 or +46 70 678 63 96.

Junkön firing range	65-25N	022-20E
---------------------	--------	---------

Date	Time
September 1	0730 - 1700 LT

Not shown in ENC.

Bsp Bottenviken 2018/s24, s27, s62, s63

Försvarmakten. Publ. 18 augusti 2021

Sea of Åland and Archipelago Sea

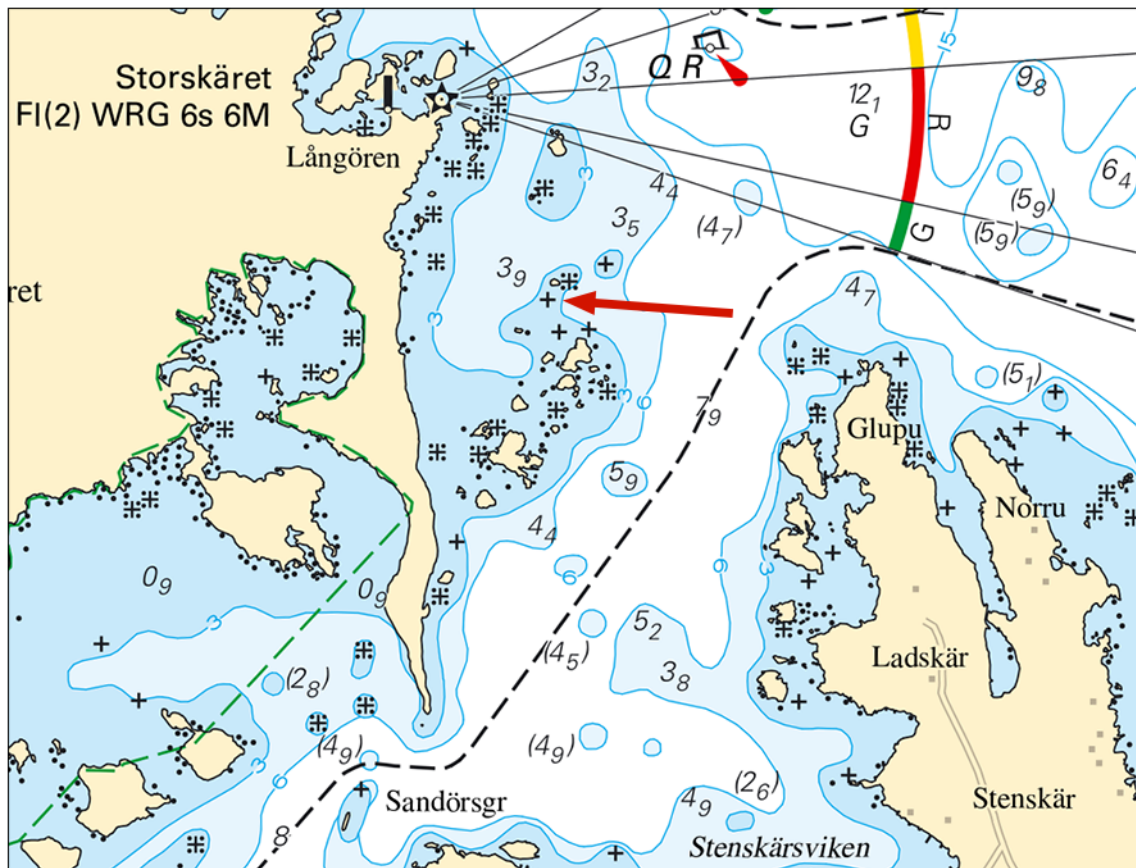
* 16025

Chart: 535

Sweden. Sea of Åland and Archipelago Sea. W of Öregrund. Storskäret. Underwater rock.

Insert	underwater rock encircled by 3 m depth contour	60-22,368N	018-17,505E
--------	--	------------	-------------

Bsp Bottenhavet S 2019/s34, s35, Bsp Stockholm N 2020/s11



Storskäret. Underwater rock

Sjöfartsverket. Publ. 18 augusti 2021

Lake Mälaren and Södertälje Canal

* 16116 (T)

Chart: 1131

Sweden. Lake Mälaren and Södertälje Canal. Lake Mälaren. Bridge 'Kvicksundsbron'. Cable works.

Time: August 16 - September 20, 2021

Work with existing submarine cables will take place during stated time.

Participating units: Work vessel 'Harry'/SGUL, VHF Ch 16/68, dive support vessel and smaller barge.

The barge is left illuminated at night with four yellow flashing lights.

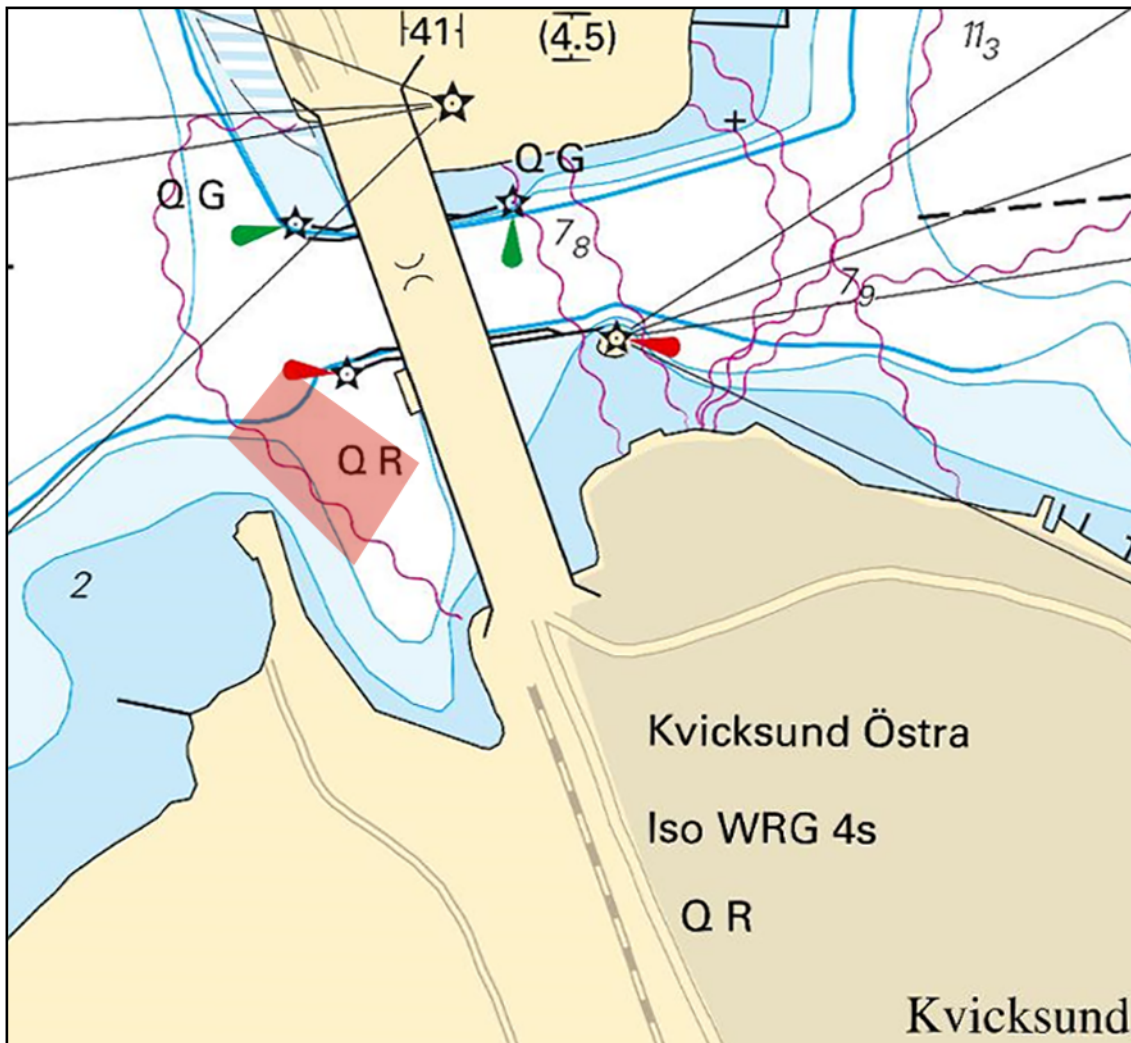
The work includes diving operations.

Mariners are requested to pass with caution and reduced speed.

Work area approx pos	59-27,13N	016-19,13E
----------------------	-----------	------------

Not shown in ENC.

Bsp Mälaren - Hjälaren 2020/s19, s20, s57



Bridge 'Kvicksundsbron'. Cable works

Jurstaholm Marine Support AB. Publ. 18 augusti 2021

Kattegat

* 16011

Chart: 92, 93, 931, 9313

Sweden. Kattegat. Gothenburg. W of Vinga. Utliggarn. Topmark.

Delete	topmark at west cardinal spar buoy	57-38,249N	011-33,947E
--------	------------------------------------	------------	-------------

Bsp Västkusten S 2019/s18, s44, s48, Bsp Västkusten S 2021/s18, s44, s48

Sjöfartsverket. Publ. 18 augusti 2021

Skagerrak

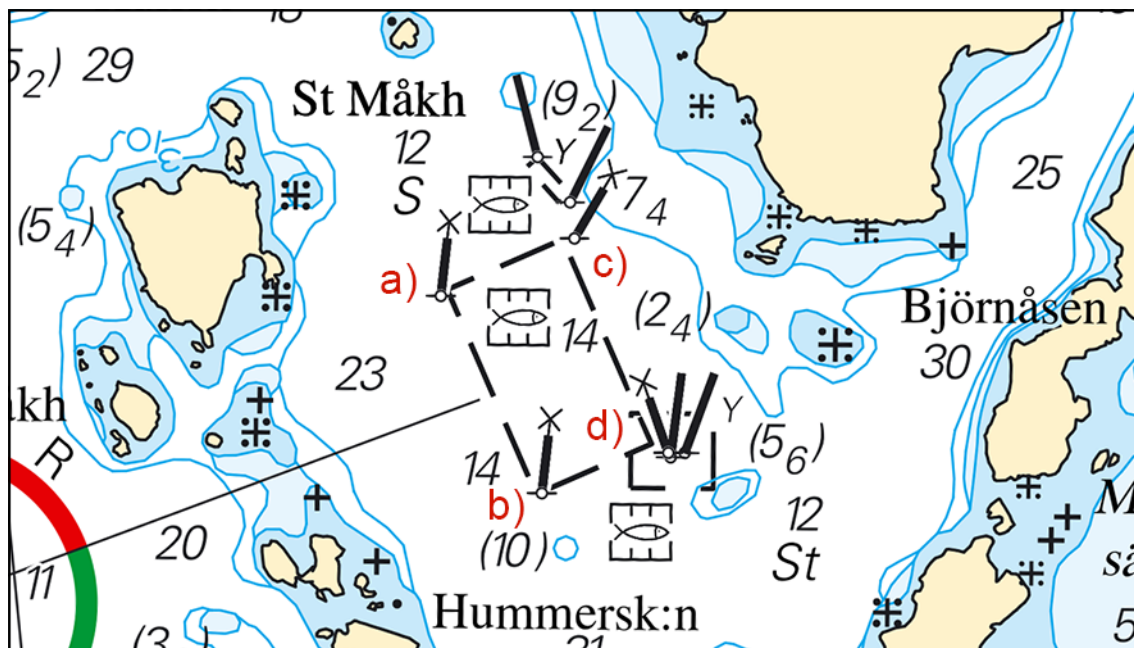
* 16041

Chart: 934

Sweden. Skagerrak. Otterön. Stora Måkholmen. Marine farm. Buoyage.

Insert	special spar buoys in positions a) - d)	a)	58-38,536N	011-12,832E
		b)	58-38,318N	011-13,051E
		c)	58-38,601N	011-13,116E
		d)	58-38,364N	011-13,320E
Insert	marine farm a) - d)			

Bsp Västkusten N 2021/s11, s13



Marine farm and buoyage, Stora Måholmen

Nordic SeaFarm AB. Publ. 18 augusti 2021

* 16113 (T)

Chart: 932

Sweden. Skagerrak. Orust. Tjörn. Stigfjorden. Floating obstacle. Danger to navigation.

Sundry gear from an abandoned mussel farm - e.g. a 40 metre long plastic pipe - has been reported as adrift in the southern part of Stigfjorden. The object was last spotted at Viks kile.

Mariners are requested to maintain a sharp lookout when navigating in the area.

Viks kile, Stigfjorden	58-03,47N	011-34,30E
------------------------	-----------	------------

Period of time: until further notice

Not shown in ENC.

Bsp Västkusten N 2021/s23, s24, Bsp Västkusten S 2019/s11, s12, Bsp Västkusten S 2021/s11, s12

Sjöfartsverket. Publ. 18 augusti 2021